


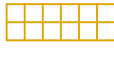



This map is reproduced from Ordnance Survey material with the permission of Ordnance Survey on behalf of the Controller of Her Majesty's Stationery Office. © Crown copyright. Unauthorised reproduction infringes Crown copyright and may lead to prosecution or civil proceedings. Licence Number 100023728. 2010

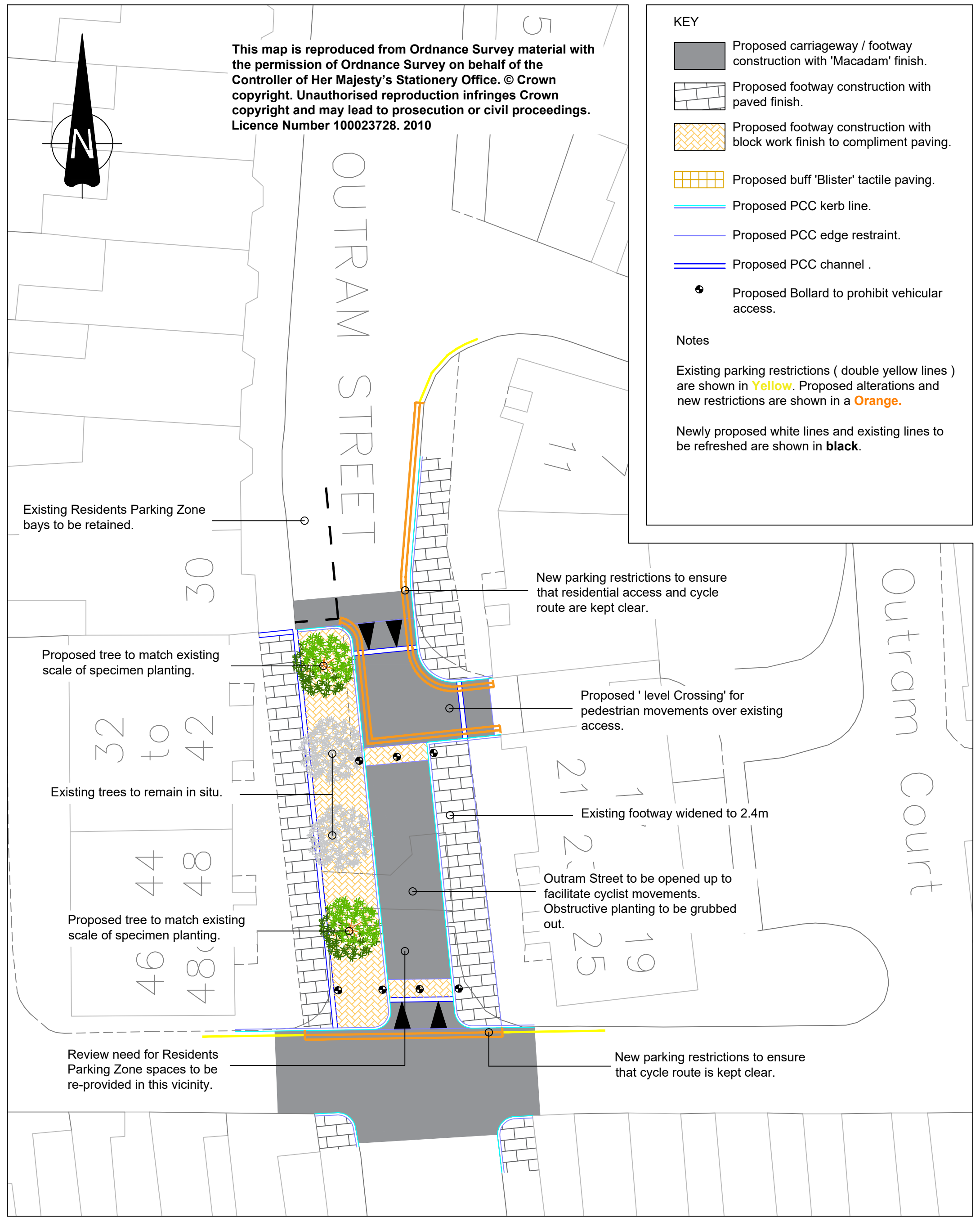
KEY

-  Proposed carriageway / footway construction with 'Macadam' finish.
-  Proposed footway construction with paved finish.
-  Proposed footway construction with block work finish to compliment paving.
-  Proposed buff 'Blister' tactile paving.
- Proposed PCC kerb line.
- Proposed PCC edge restraint.
- Proposed PCC channel .
-  Proposed Bollard to prohibit vehicular access.

Notes

Existing parking restrictions (double yellow lines) are shown in **Yellow**. Proposed alterations and new restrictions are shown in a **Orange**.

Newly proposed white lines and existing lines to be refreshed are shown in **black**.



Rev./Amdt.	Amendment	Date	Approved
P/-	Preliminary	01/09	AC

Location:
 Path:



DARLINGTON BOROUGH COUNCIL
 Services For Place Department
 Highway Network Management Section
 17 Allington Way
 Darlington
 Tees Valley
 DL1 4DY
 Tel : (01325) 388712
 Fax: (01325) 388724

Project No. TP620	Project Title Woodlands Rd Cycle Infrastructure
----------------------	--

Drawing Title
Outtram Street. Consultation layout

Drawn By NW	Date 01/09	Drawing No. 100-01	Scale 1:200@A3
Approved By AC	Date 01/09	Rev./Amdt. P/-	