

**DARLINGTON BOROUGH COUNCIL
(PUBLIC BRIDLEWAY NO.10
IN THE PARISH OF HURWORTH)
DIVERSION ORDER 2021**

This Order is made by Darlington Borough Council ('the Council') under Section 257 of the Town and Country Planning Act 1990 ('the Act') because it is satisfied that it is necessary to divert part of Bridleway 10 in the Parish of Hurworth in order to enable development to be carried out in accordance with planning permission granted under Part III of the Act, namely Planning Application Reference 20/01221/FUL relating to the conversion of 2 no. two bed semi-detached dwellings to 1 no. five bed detached dwelling at Rockcliffe Cottages, Blind Lane, Hurworth, Darlington ('the Land').

BY THIS ORDER

1. The public bridleway over the Land shown by a hatched line on the attached map and described in Part 1 of the Schedule to this Order ('the Schedule') shall be stopped up after 14 days from the date of confirmation of this Order.
2. There shall, at the end 14 days from the date of confirmation of this Order, be a public bridleway over the Land shown by a purple line on the attached map and described in Part 2 of the Schedule.
3. Mr Francis Ward, c/o ELG Planning, Gateway House, 55 Coniscliffe Road, Darlington DL3 7EH is hereby required to carry out and pay for the works required in bringing the new bridleway into a fit condition for use by the public in consequence of the coming into force of this Order and any expenses which are incurred.
4. Where immediately before the date on which the bridleway is diverted there is apparatus under, in, on, over, along or across it belonging to statutory undertakers for the purpose of carrying on their undertaking, the undertakers shall continue to have the same rights in respect of the apparatus as they then had.

SCHEDULE

PART 1

DESCRIPTION OF SITE OF EXISTING BRIDLEWAY

Bridleway No.10 Parish of Hurworth	Starting at Point A, NZ 30125 09285, heading east to Point B, NZ 30174 09301, then south to Point C, NZ 30201 09220 Width – between 4 and 8 metres.
--	--

PART 2

DESCRIPTION OF SITE OF NEW BRIDLEWAY

Bridleway No.10 Parish of Hurworth	Starting at Point A, NZ 30125 09285, heading south east along tarmac road surface to re-join Point C, NZ 30201 09220 Width – 5 metres.
--	--

Dated this 7th July 2021

The COMMON SEAL of DARLINGTON
BOROUGH COUNCIL was hereto
affixed in the presence of:






Authorised Signatory



18697

**Hurworth Bridleway 10, Diversion Order under S.257
of the Town and Country Planning Act 1990**

Key:

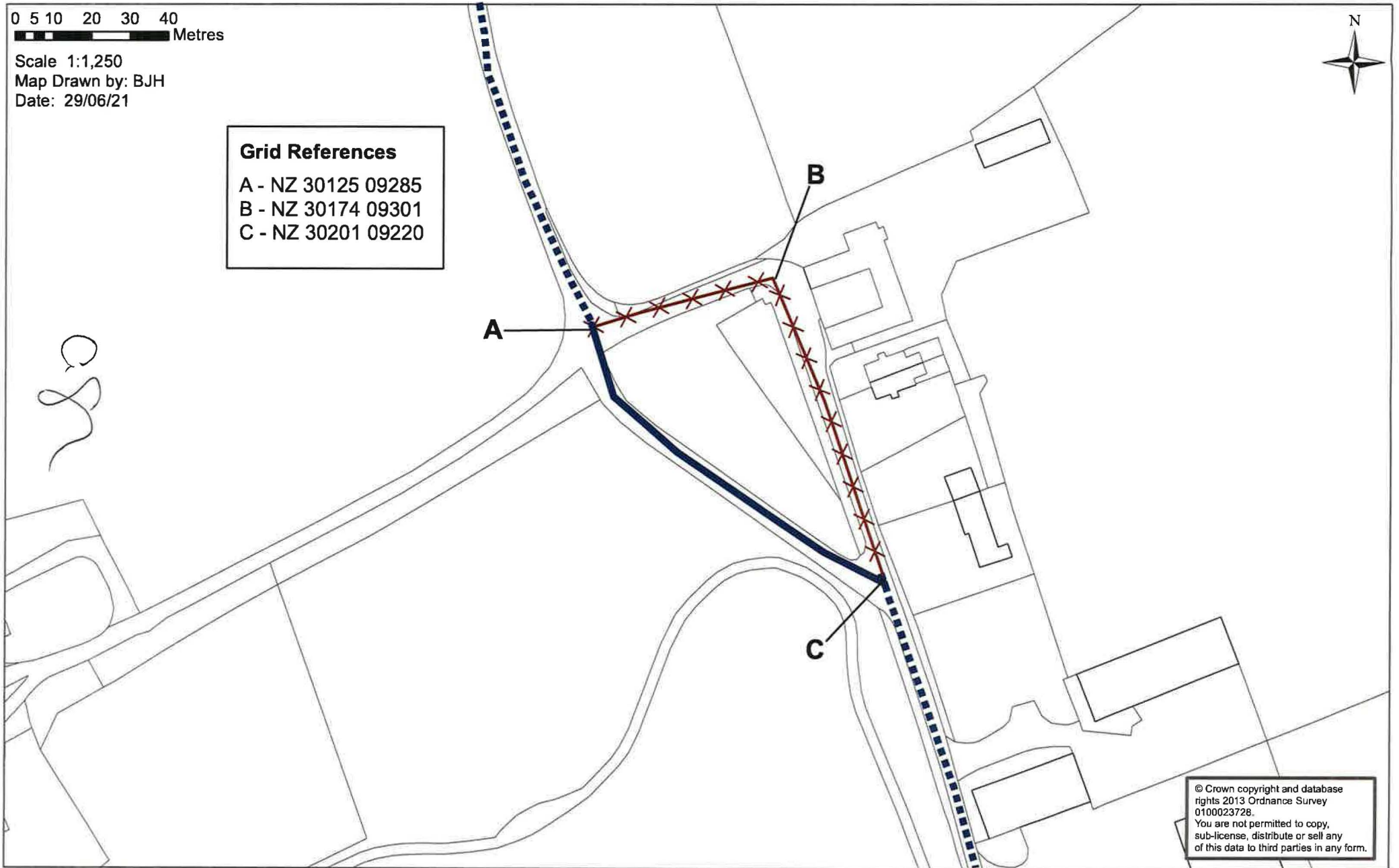
- Existing Bridleway 
- Bridleway to be extinguished 
- Bridleway to be added 

0 5 10 20 30 40
Metres

Scale 1:1,250
Map Drawn by: BJH
Date: 29/06/21

Grid References

A - NZ 30125 09285
B - NZ 30174 09301
C - NZ 30201 09220



© Crown copyright and database rights 2013 Ordnance Survey 0100023728.
You are not permitted to copy, sub-license, distribute or sell any of this data to third parties in any form.

This Order is hereby confirmed this 27th August 2021

The COMMON SEAL of DARLINGTON
BOROUGH COUNCIL was hereto
affixed in the presence of:

A handwritten signature in black ink, appearing to be 'Agn'.

Authorised Signatory



18764

