

**DARLINGTON BOROUGH COUNCIL
(PUBLIC FOOTPATH 5 AND PUBLIC BRIDLEWAY 4
PARISH OF LOW CONISCLIFFE)
DIVERSION ORDER 2017**

This Order is made by Darlington Borough Council under Section 119 of the Highways Act 1980 because it appears to the authority that it is in the interests of the owner of the land crossed by the footpath and bridleway described in paragraph 1 of this Order and it is expedient that the lines of the path and bridleway should be diverted.

Manners Farms Limited of Thornton Hall Cottages, Staindrop Road, High Coniscliffe, Darlington DL2 2NB have agreed to defray any compensation which becomes payable in consequence of the coming into force of this Order and any expenses which are incurred in bringing the new sites of the path and bridleway into a fit condition for use by the public.

BY THIS ORDER

1. The public footpath and bridleway over the land situate at Coniscliffe Grange Farm and shown on the attached map and described in Part 1 of the Schedule to this Order ('the Schedule') shall be stopped up after 14 days from the date of confirmation of this Order.
2. There shall at the end of 14 days from the date of confirmation of this Order be a public footpath and bridleway over the land situate at Coniscliffe Grange Farm and shown on the attached map and described in Part 2 of the Schedule to this Order.

SCHEDULE

PART 1

**DESCRIPTION OF SITES OF EXISTING PATH AND BRIDLEWAY IN
LOW CONISCLIFFE**

Footpath No.5	Starting at Point T, OS Grid Reference NZ 25760 15558 on Staindrop Road, going south east across arable field to Point V, NZ 25421 15436 at farm yard. Width undefined.
Bridleway No.4	Starting at Point A, NZ 25523 15617 on Staindrop Road going south through farm buildings to Point B, NZ25391 15371 south of the farm yard. Width varies

PART 2

**DESCRIPTION OF SITES OF NEW PATH AND BRIDLEWAY IN
LOW CONISCLIFFE**

Footpath No.5	Starting at Point T, NZ 25760 15558 on Staindrop Road, going south along the headland of an arable field to Point W, NZ 25701 15413 and then east to Point X, NZ 25733 15399. Then south to Point Y, NZ 25693 15270 on an existing farm access track. Then west along the track to meet an existing bridleway at Point B, NZ 25391 15371 south of the farm yard. Width 1.5 metres Limitation - Single step wooden stile in hedge at Point T, NZ 25760 15558 compliant with BS 5709.2006
Bridleway No.4	Starting at point C, NZ 25309 15666 on Staindrop Road going south alongside the motorway on a field headland and then farm access track to point D, NZ 25214 15401. Then east to meet existing bridleway route at point B, NZ 25391 15371 south of the farm yard. The route between points D and B will be upgraded to bridleway rights. Width 3 metres Limitation - Bridle gate (operable from horseback) at Point C, NZ 25309 15666 compliant with BS 5709.2006.

Dated this 10th August 2017

The COMMON SEAL of DARLINGTON
BOROUGH COUNCIL was hereto
affixed in the presence of:-

Authorised Signatory



1732.

Proposed Diversions


Footpath 5 T-V diverted to T, W, X, Y, B


Bridleway 4 A-B diverted to C, D, B

**Proposed Diversion
Bridleway 4 Low Coniscliffe and
Footpath 5 Low Coniscliffe**


Highways Act 1980 Section 119


PUBLIC RIGHTS OF WAY
(not affected by the order)

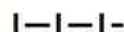
Footpath 


Bridleway 

PUBLIC RIGHTS OF WAY
(affected by the order)

Footpath to be diverted 

Diversion route of footpath 

Bridleway to be diverted 

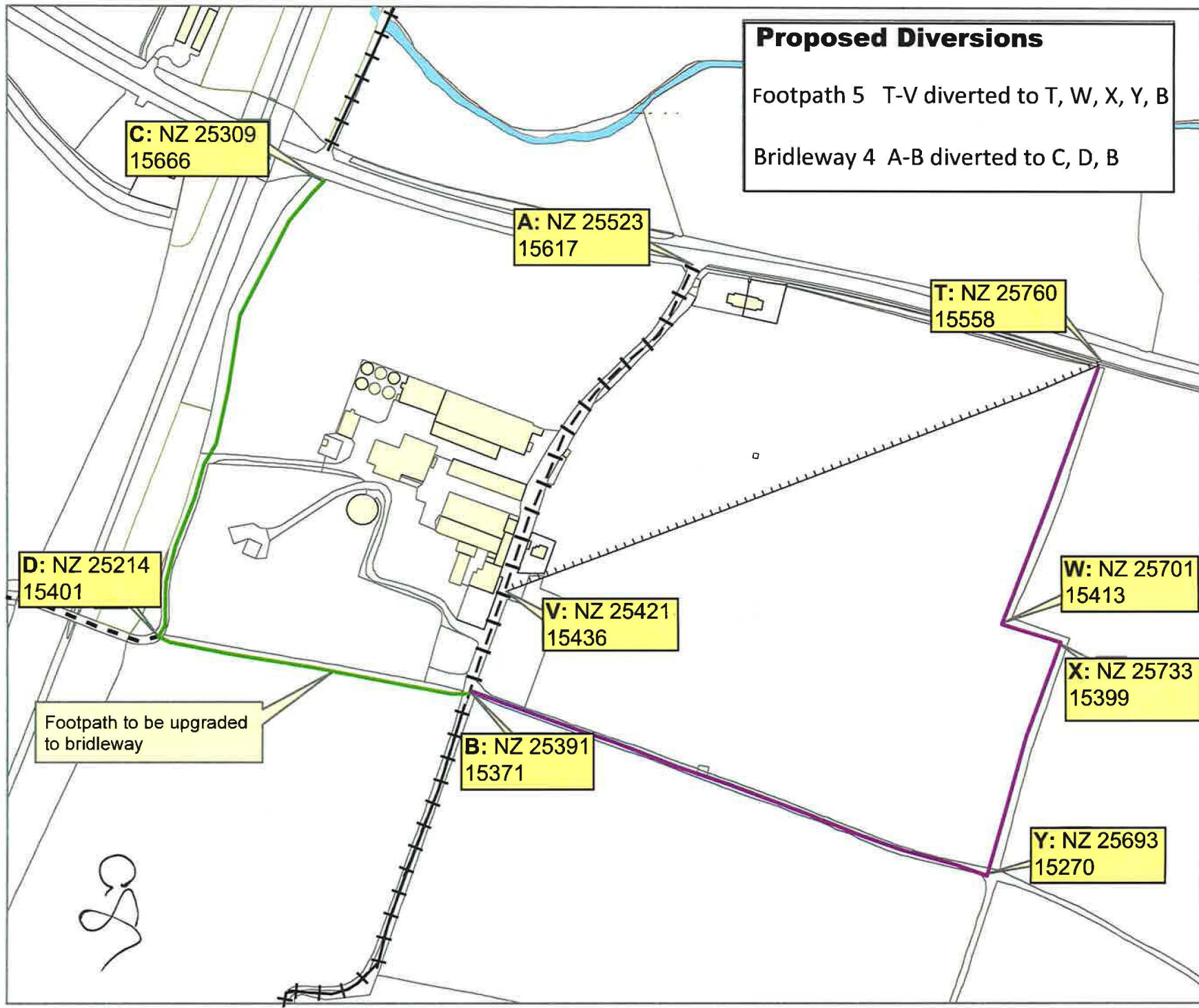
Diversion route of bridleway 

Scale 1:3000 at A4

Map No. 2
Date: 7 July 2017

Ian Williams (Director)
Economic Growth Group
Town Hall
Darlington DL1 5QT

© Crown copyright and database rights 2013 Ordnance Survey 0100023728.
You are not permitted to copy, sub-license, distribute or sell any of this data to third parties in any form.



**C: NZ 25309
15666**

**A: NZ 25523
15617**

**T: NZ 25760
15558**

**D: NZ 25214
15401**

**V: NZ 25421
15436**

**W: NZ 25701
15413**

Footpath to be upgraded to bridleway

**B: NZ 25391
15371**

**X: NZ 25733
15399**

**Y: NZ 25693
15270**

This Order is hereby confirmed this 16th April 2018

The COMMON SEAL of DARLINGTON
BOROUGH COUNCIL was hereto
affixed in the presence of:-

A handwritten signature in black ink, consisting of a stylized 'A' followed by a cursive flourish.

Authorised Signatory



17469

