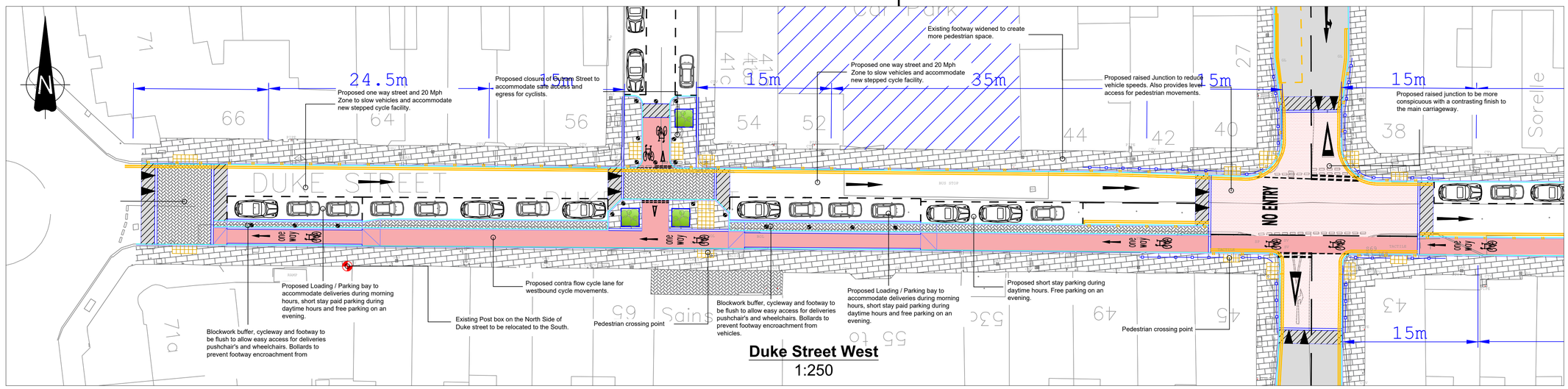

Duke Street West
1:250

KEY:

- Proposed 'stepped' cycleway construction with red macadam finish.
- Proposed carriageway / footway construction with macadam finish.
- Proposed ramped carriageway construction with macadam finish.
- Proposed new carriageway surfacing in red
- Proposed footway construction with paved finish.
- Proposed footway construction with block work finish to compliment paving.
- Proposed buff 'Blister' tactile paving.
- Opportunity for low level shrub planting/seating/ Cycle Parking.
- Proposed P.C.C kerb line.
- Proposed P.C.C edge restraint.
- Proposed P.C.C channel.
- Proposed Bollard to prevent vehicle incursion.
- Proposed No waiting / No loading anytime.

Notes:

Proposed parking restrictions are shown in **Orange.**

Newly proposed white lines and existing lines to be refreshed are shown in **black.**

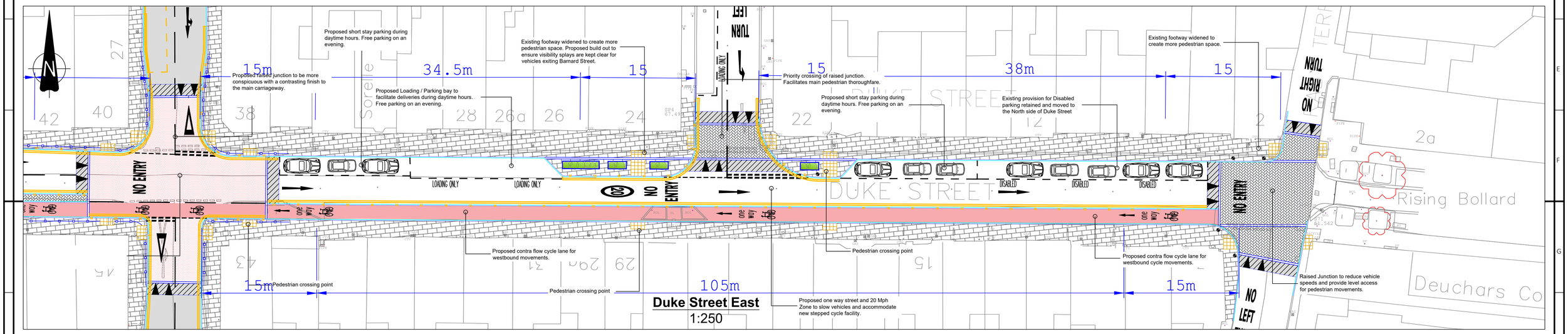

Duke Street East
1:250

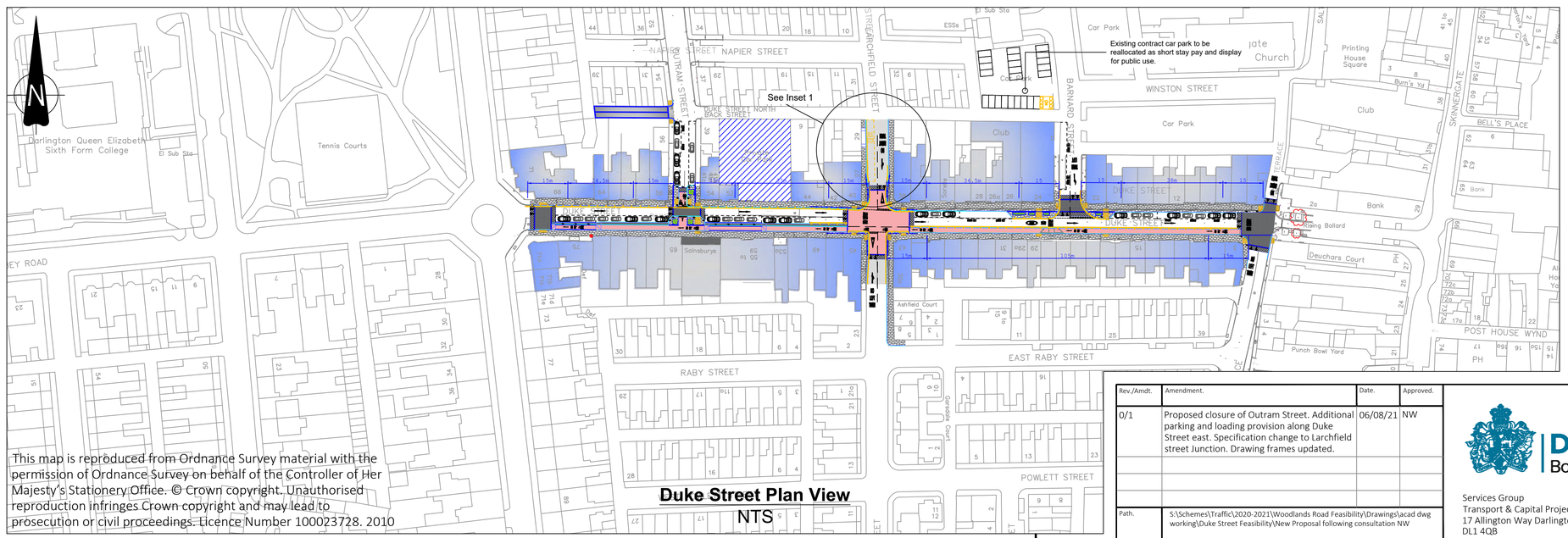

Duke Street Plan View
NTS

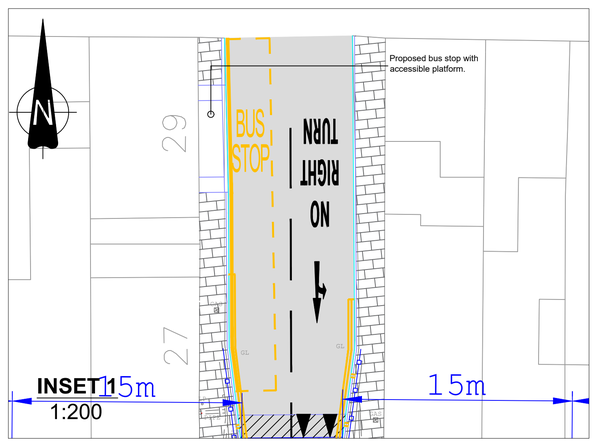

INSET 1
1:200

This map is reproduced from Ordnance Survey material with the permission of Ordnance Survey on behalf of the Controller of Her Majesty's Stationery Office. © Crown copyright. Unauthorised reproduction infringes Crown copyright and may lead to prosecution or civil proceedings. Licence Number 100023728. 2010

Rev./Amdt.	Amendment.	Date.	Approved.
0/1	Proposed closure of Outram Street. Additional parking and loading provision along Duke Street east. Specification change to Larchfield street Junction. Drawing frames updated.	06/08/21	NW
Path.	S:\Schemes\Traffic\2020-2021\Woodlands Road Feasibility\Drawings\acad dwg working\Duke Street Feasibility\New Proposal following consultation NW		

DARLINGTON Borough Council
Services Group
Transport & Capital Projects
17 Allington Way Darlington
DL1 4QB
Tel : (01325) 405222

Project No.	Project Title.
Duke Street	Duke Street Cycle Infrastructure

Drawing Title. Consultation Layout

Drawn By.	Date.	Drawing No.	Scale.
JB	06/08/21	100-01	As Shown@A1
Approved By. NW	Date. 06/08/21		Rev / Amdt. 0/1