










DARLINGTON LANDSCAPE CHARACTER ASSESSMENT

Figure 2.2: Geology

-  Darlington Borough Council
- Bedrock geology**
-  Edlington Formation (mudstone, calcareous)
-  Seaham Formation (limestone, dolomitic)
-  Roxby Formation (mudstone, calcareous)
-  Sherwood Sandstone Group (sandstone)
-  Ford Formation (dolostone)
-  Raisby Formation (dolostone)
-  Stainmore Formation (mudstone, siltstone and sandstone)
-  Stainmore Formation (sandstone)
-  Pennine Lower Coal Measures Formation (mudstone, siltstone and sandstone)

Contains British Geological Survey materials © NERC 2015.

Map Scale @ A3: 1:75,000

