

**DARLINGTON BOROUGH COUNCIL
(PUBLIC FOOTPATH NO. 16, HURWORTH)
DIVERSION ORDER 2015**

This Order is made by Darlington Borough Council under Section 119 of the Highways Act 1980 because it appears to the authority that it is in the interests of the safety of users of the footpath described in paragraph 1 of this Order it is expedient that the footpath should be diverted. The diversion will also better link the footpath with the rights of way network in that area.

BY THIS ORDER

1. The footpath over the land situate in Hurworth and shown on the attached map and described in Part 1 of the Schedule to this Order ('the Schedule') shall be stopped up after 14 days from the date of confirmation of this Order.
2. There shall at the end of 14 days from the date of confirmation of this Order be a public footpath over the land situate in Hurworth and shown on the attached map and described in Part 2 of the Schedule.

SCHEDULE

PART 1

DESCRIPTION OF EXISTING FOOTPATH IN HURWORTH

Footpath No. 16	From Point A, NZ 29041 12621 on Skerne Way south west to a road crossing at The Lanes and then south and west around the south of Snipe House and then east to end at Point B, NZ 28696 12545 on the east bank of the river Skerne. Width – undefined
-----------------	---

PART 2

DESCRIPTION OF NEW FOOTPATH IN HURWORTH

Footpath No. 16	From Point A, NZ 29041 12621 west and north along the verge of Skerne Way to Point C, NZ 29937 12663, then west to Point D, NZ 28740 12649. Then crossing a bridge between Points D and E and south to Point F, at an underpass at the A66 and then west to join Snipe Lane at Point G, NZ 28570 12518. The width is 2 metres.
-----------------	--

Dated this 23rd January 2015

The COMMON SEAL of DARLINGTON
BOROUGH COUNCIL was hereto
affixed in the presence of:-

asn

Authorised Signatory





16pp.

**Highways Act 1980 s119
Proposed Division of
Footpath 16 Hurworth**

Map 2

Rights of way
affected by the proposals.

- Footpath to be partially extinguished 
- Footpath to be created 
- Adopted Highway 

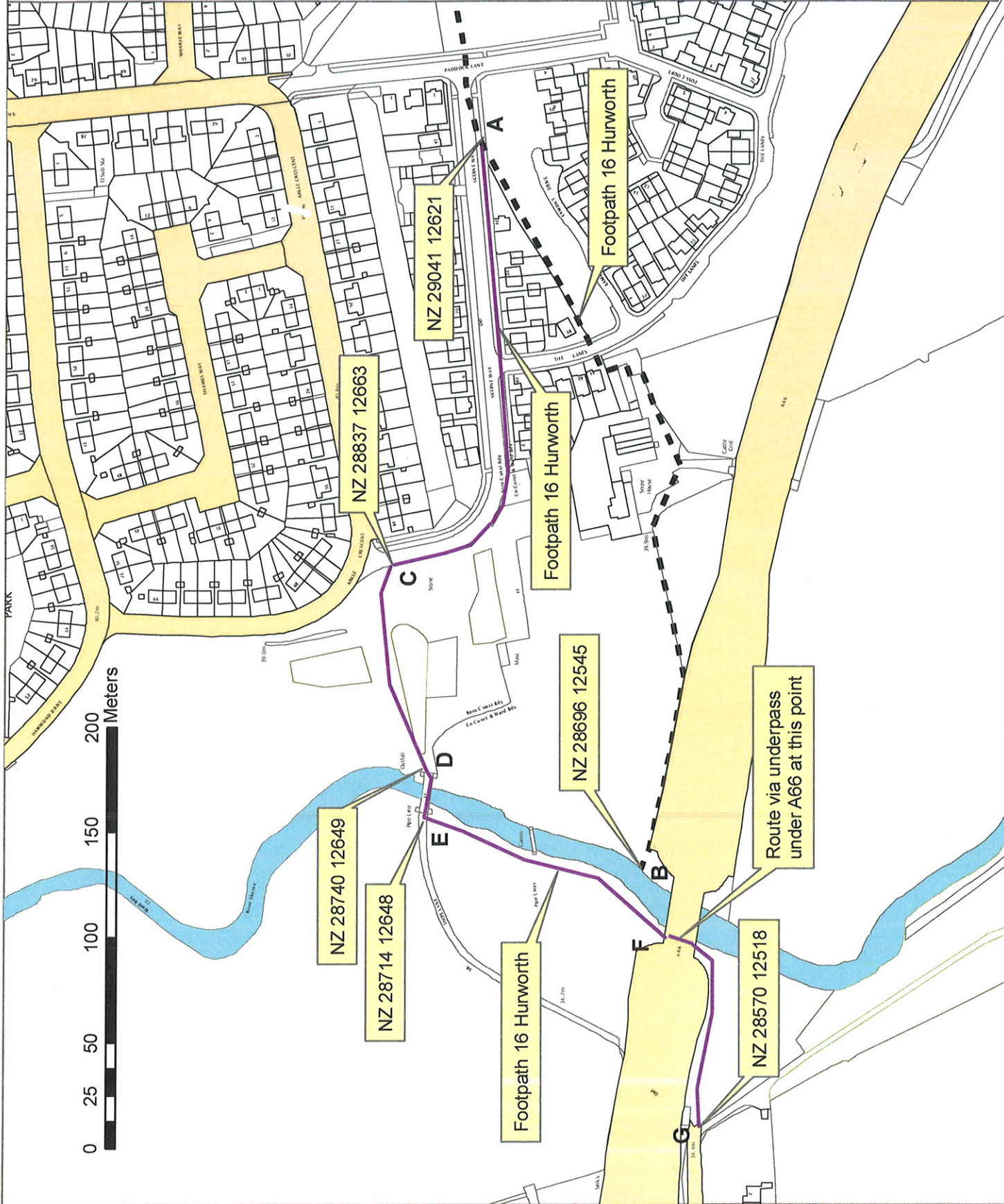


1:2500 at A4

Date: 15th September 2014

Ian Williams (Director)
Economic Growth
Town Hall
Darlington DL1 5QT

© Crown copyright and database rights 2013 Ordnance Survey 0100023728.
You are not permitted to copy, sub-license, distribute or sell any of this data to third parties in any form.



This Order is hereby confirmed this 6th March 2015

The COMMON SEAL of DARLINGTON
BOROUGH COUNCIL was hereto
affixed in the presence of:-

A handwritten signature in black ink, consisting of the letters 'a' and 's' followed by a long, sweeping flourish.

Authorised Signatory



16529.