

**DARLINGTON BOROUGH COUNCIL
(PUBLIC FOOTPATHS NO. 64 DARLINGTON and
NO. 8 PARISH OF LOW CONISCLIFFE)**

On the 26th March 2010 an Agreement under section 25 of the Highways Act 1980 was entered into which will create the length of public footpath described in Part 1 of the Schedule. On the 8th May 2013 the Council made a Deed dedicating the land described in Part 2 of the Schedule as public footpath. The width of each footpath is 3 metres. Copies of the Agreement and Deed have been placed and may be seen free of charge at the Town Hall, Feethams, Darlington from 9.00 a.m. to 4.30 p.m. Mondays to Fridays. Copies may be bought there at the price of 50p. There is no right of objection and the Agreement and Deed will take effect on the date of this notice.

SCHEDULE

PART 1

Footpath No. 8 Low Coniscliffe	From NZ 25707 14567 at the parish boundary via a bridge and going south west and west following the west side of Baydale Beck and the north side of a ditch for a distance of approximately 480 metres to NZ 25279 14503 to join Bridleway 4 Low Coniscliffe
-----------------------------------	--

PART 2

Footpath No. 64 Darlington	From NZ 25734 14555 at the junction with Footpath 48 Darlington west for a distance of 30 metres and via a bridge to the parish boundary
-------------------------------	--

Dated this 17th May 2013

C Whitehead,
Borough Solicitor

Highways Act 1980 s.25
Creation Order
Footpath 64 Darlington
Footpath 8 Low Coniscliffe

Map 2


Existing Rights of Way

Footpath 

Bridleway 

Parish boundary 

New Rights of Way

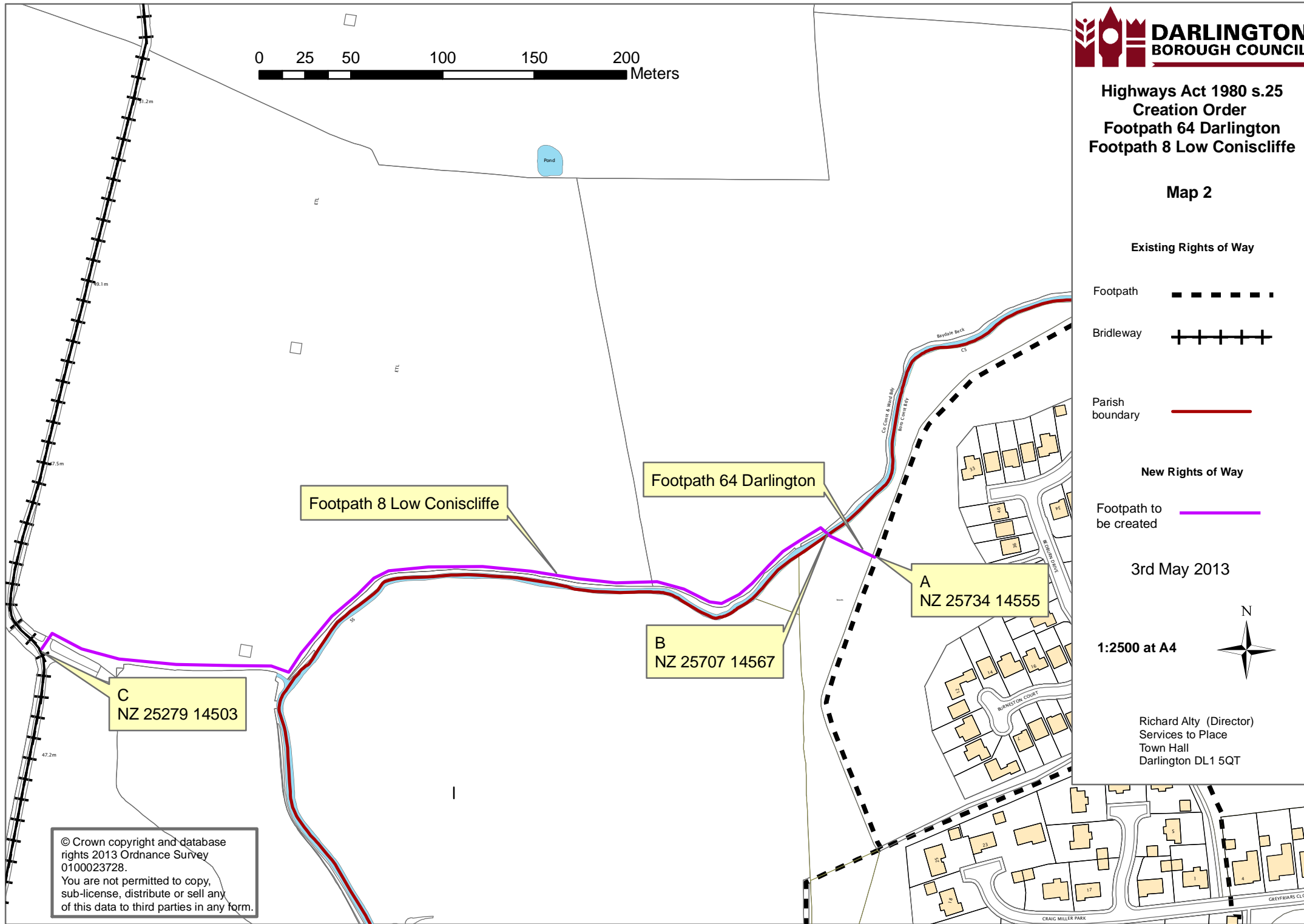
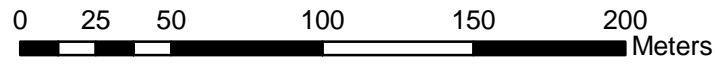
Footpath to be created 

3rd May 2013

1:2500 at A4



Richard Alty (Director)
Services to Place
Town Hall
Darlington DL1 5QT



© Crown copyright and database rights 2013 Ordnance Survey 0100023728.
You are not permitted to copy, sub-license, distribute or sell any of this data to third parties in any form.