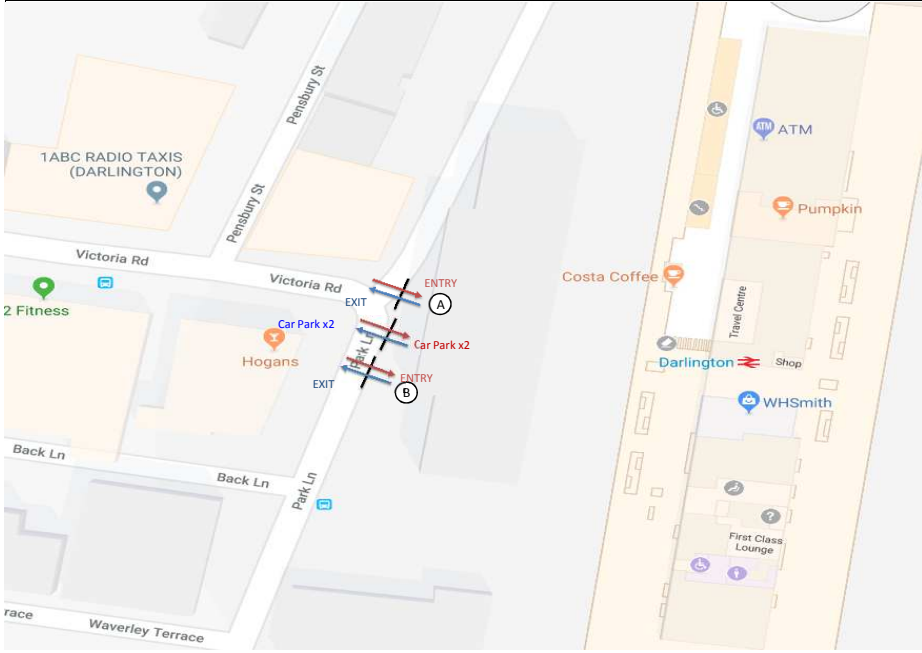


Client : Groundwork NE & Cumbria  
Project : 1346-WTR Victoria Road

Site plan for : Site 1  
Date : Thursday 06/12/2018



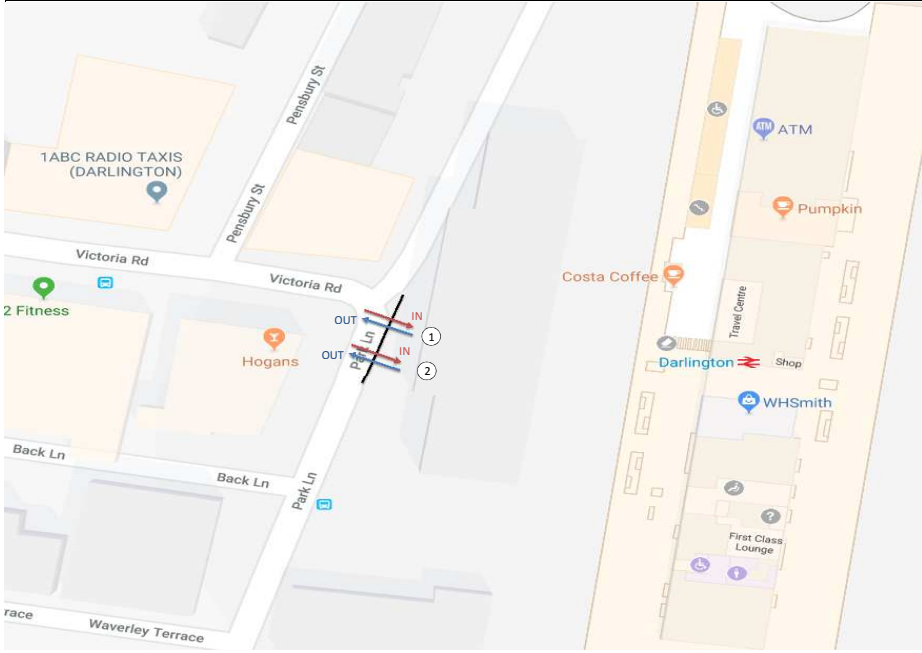
Client : Groundwork NE & Cumbria  
Project : 1346-WTR Victoria Road

Site plan for : Site 1  
Date : 06/12/2018



**Client :** Groundwork NE & Cumbria  
**Project :** 1346-WTR Victoria Road

**Site plan for :** Darlington Station Car Park  
**Date :** 06/12/2018



**Client :** Groundwork NE & Cumbria  
**Project :** 1346-WTR Victoria Road

**Site plan for :** Darlington Station Car Park  
**Date :** 06/12/2018





Site 1

**Start/End Time**  
07:00 19:00

Origin Arm ALL  
Dest Arm ALL

**Class Selection**  
 CAR  LGV  OGV1  
 OGV2  PSV  MC  
 PC

Vehicles  PCU Values

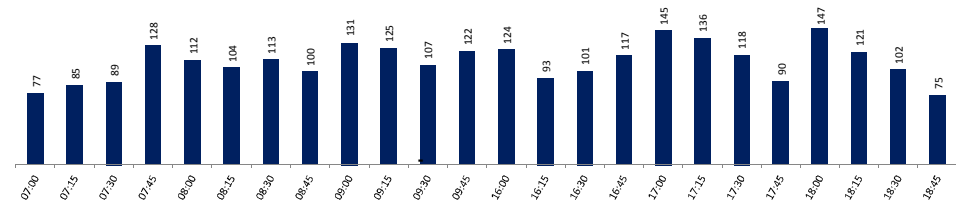
**Network Peak**  
AM IP PM ALL

**Display**  
 Sites  Show Flows  
 Overview




Arm	Location	Latitude:	Longitude:
A	Victoria Road (W)	54.52104	-1.54749
B	N Eastern Terrace		
C	Darlington Station		
D	Car Park		
E	Park Lane		


Total Number of Vehicles per Interval



Percentage of Classed Vehicles



	A	B	C	D	E
A	1	1	430	9	807
B	5	0	0	0	0
C	391	1	16	12	76
D	21	0	3	0	4
E	824	1	57	3	0



Site 2

**Start/End Time**  
07:00 19:00

Origin Arm ALL  
Dest Arm ALL

**Class Selection**  
 CAR  LGV  OGV1  
 OGV2  PSV  MC  
 PC

Vehicles Values  
 PCU

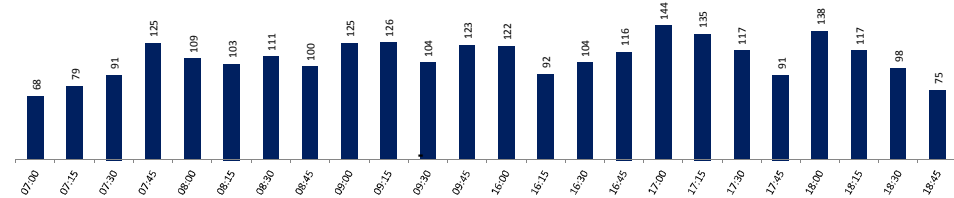
**Network Peak**  
AM IP PM ALL

**Display**  
 Sites  Show Flows  
 Overview

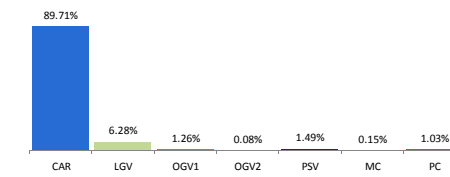


Arm	Location	Latitude:	Longitude:
A	Victoria Road (W)	54.52118	-1.54810
B	Pensbury Street		
C	Victoria Road (E)		

Total Number of Vehicles per Interval



Percentage of Classed Vehicles



	A	B	C
A	2	66	1206
B	67	0	33
C	1210	27	2



Site 3

**Start/End Time**  
07:00 19:00

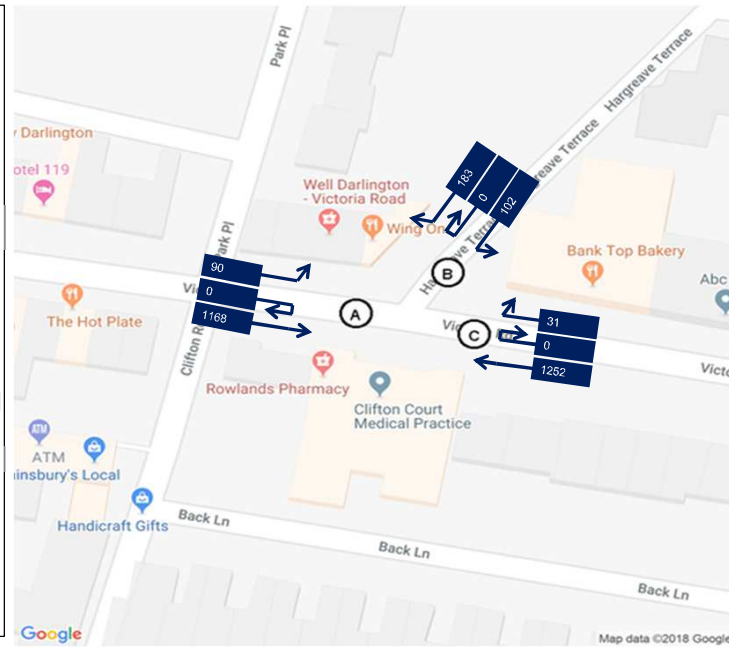
Origin Arm: ALL  
Dest Arm: ALL

**Class Selection**  
 CAR  LGV  OGV1  
 OGV2  PSV  MC  
 PC

Vehicles  PCU Values

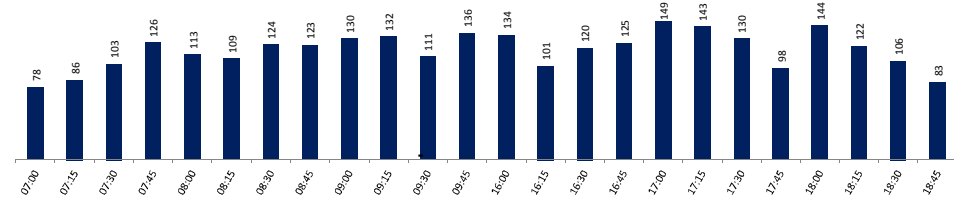
**Network Peak**  
AM IP PM ALL

**Display**  
 Sites  Show Flows  
 Overview

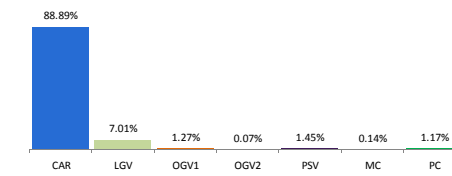


Arm	Location	Latitude:	Longitude:
A	Victoria Road (W)	54.52131	
B	Hargreave Terrace		-1.54959
C	Victoria Road (E)		

Total Number of Vehicles per Interval



Percentage of Classed Vehicles



	A	B	C
A	0	90	1168
B	183	0	102
C	1252	31	0



Site 4

**Start/End Time**  
07:00 19:00

Origin Arm ALL  
Dest Arm ALL

**Class Selection**  
 CAR  LGV  OGV1  
 OGV2  PSV  MC  
 PC

Vehicles  PCU Values

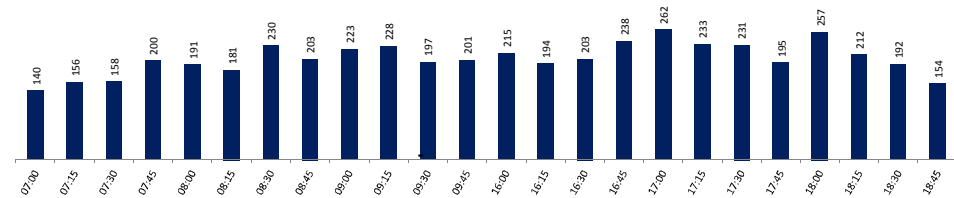
**Network Peak**  
AM IP PM ALL

**Display**  
 Sites  Show Flows  
 Overview

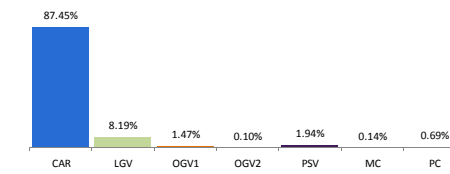


Arm	Location	Latitude:	Longitude:
A	Victoria Road (W)	54.52132	-1.54995
B	Park Place		
C	Victoria Road (E)		
D	Clifton Road		

Total Number of Vehicles per Interval



Percentage of Classed Vehicles



	A	B	C	D
A	1	251	1093	623
B	292	0	116	174
C	1258	99	0	75
D	703	164	44	1



Site 5

**Start/End Time**  
07:00 19:00

Origin Arm: ALL  
Dest Arm: ALL

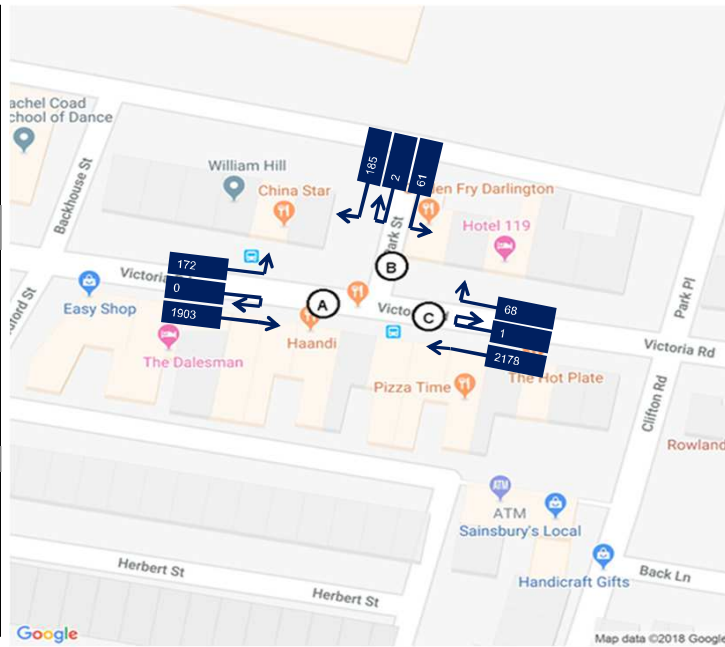
**Class Selection**

CAR  LGV  OGV1  
 OGV2  PSV  MC  
 PC

Vehicles  PCU Values

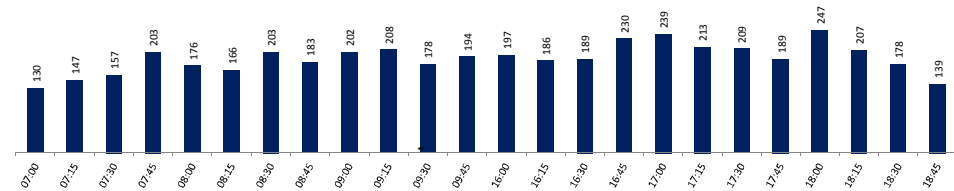
**Network Peak**  
AM IP PM ALL

**Display**  
 Sites  Show Flows  
 Overview

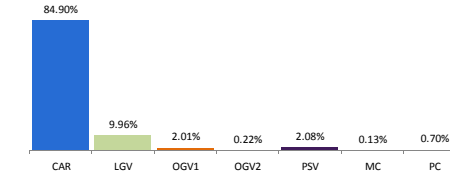


Arm	Location	Latitude:	Longitude:
A	Victoria Road (W)	54.52139	-1.55070
B	Park Street		
C	Victoria Road (E)		

Total Number of Vehicles per Interval



Percentage of Classed Vehicles



	A	B	C
A	0	172	1903
B	185	2	61
C	2178	68	1





Site 6

**Start/End Time**  
07:00 19:00

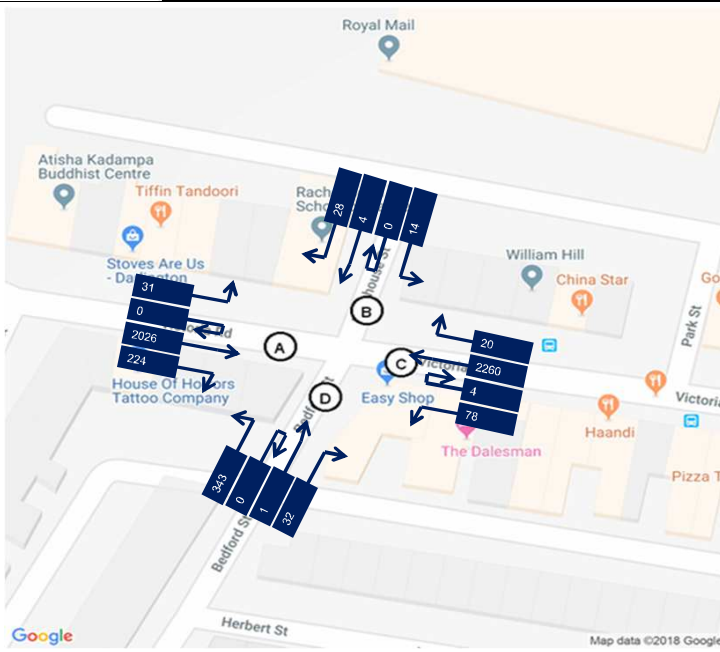
Origin Arm: ALL  
Dest Arm: ALL

**Class Selection**  
 CAR  LGV  OGV1  
 OGV2  PSV  MC  
 PC

Vehicles  PCU Values

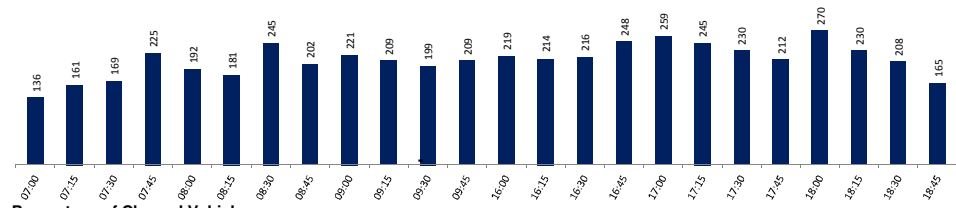
**Network Peak**  
AM IP PM ALL

**Display**  
 Sites  Show Flows  
 Overview

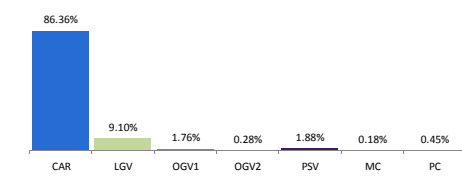


Arm	Location	Latitude:	Longitude:
A	Victoria Road (W)	54.52153	-1.55142
B	Backhouse Street		
C	Victoria Road (E)		
D	Bedford Street		

Total Number of Vehicles per Interval



Percentage of Classed Vehicles



	A	B	C	D
A	0	31	2026	224
B	28	0	14	4
C	2260	20	4	78
D	343	1	32	0





Site 7

**Start/End Time**  
07:00 19:00

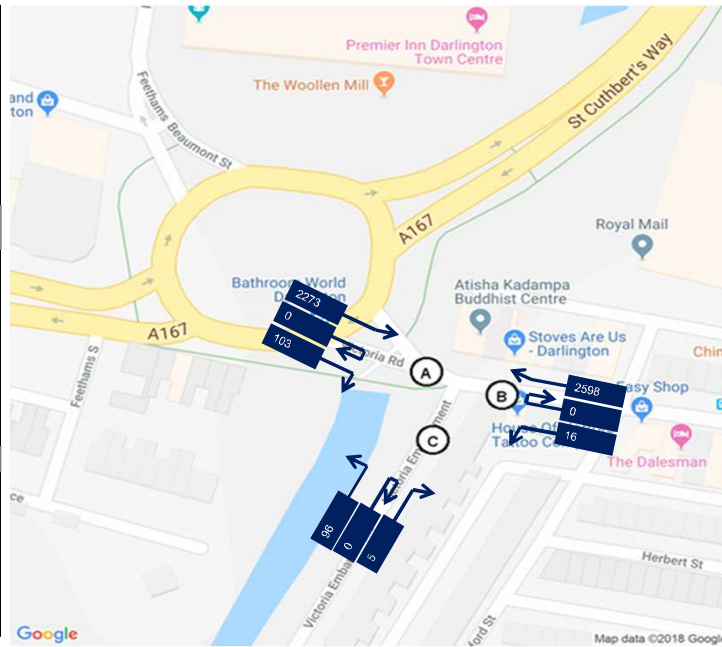
Origin Arm ALL  
Dest Arm ALL

**Class Selection**  
 CAR  LGV  OGV1  
 OGV2  PSV  MC  
 PC

Vehicles  PCU Values

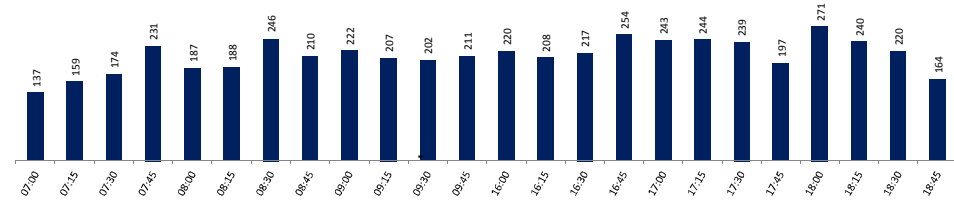
**Network Peak**  
AM IP PM ALL

**Display**  
 Sites  Show Flows  
 Overview

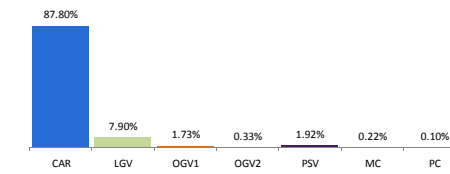


Arm	Location	Latitude:	Longitude:
A	Victoria Road (W)	54.52175	-1.55267
B	Victoria Road (E)		
C	Victoria Embankment		

Total Number of Vehicles per Interval



Percentage of Classed Vehicles



	A	B	C
A	0	2273	103
B	2598	0	16
C	96	5	0

Client : Groundwork NE & Cumbria  
Project : 1346-WTR Victoria Road

Site plan for : Site 3  
Date : Thursday 06/12/2018



Client : Groundwork NE & Cumbria  
Project : 1346-WTR Victoria Road

Site plan for : Site 6  
Date : Thursday 06/12/2018

